



Flight Plan & Site Survey

Created using **RPAS Wilco®**

Operation Name:	shuswap lake aeromodellers sandy point
Pilot Name:	[REDACTED]
Pilot Certificate:	[REDACTED]
Flight Start:	[REDACTED] 28, 2023 1:42 PM
Flight End:	January 28, 2023 3:42 PM
Flight Area (Latitude):	50° 43' 44.20" N (50.729)
Flight Area (Longitude):	119° 18' 28.90" W (-119.308)
Altitude - Radius:	Alt: 700 ft - Rad: 926.0 m (0.5 nm)
Airspace:	UNCONTROLLED
FIR - Contact:	CZVR - 604-586-4500
Weather:	-4.6 Celsius - Partially cloudy

Please ensure you received all required authorizations prior to flight.

Disclaimer

This Site Survey was created using RPAS Wilco by AIM Robotics. The flight plan contained is intended only for RPAS flights on the date/time and location specified. The user accepts all responsibility for the accuracy and completeness of the information contained.

For the complete Terms & Conditions, see

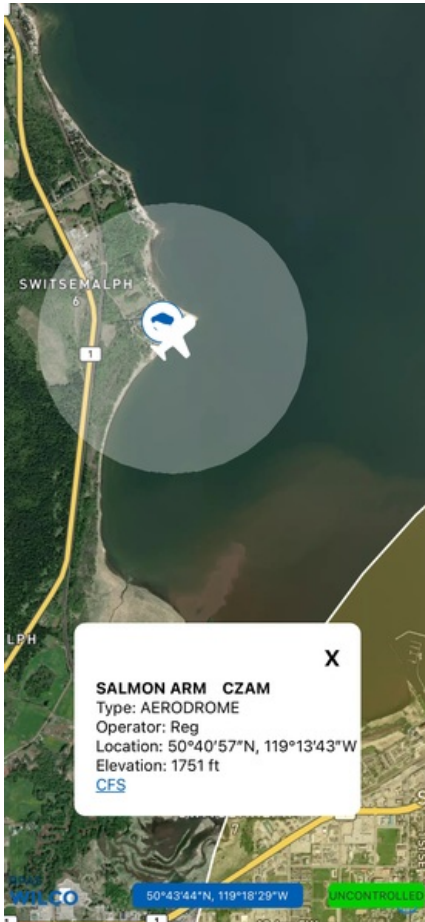
<https://rpaswilco.com/#/tnc>

Included



- Site Survey
- Obstacles (if available)
- Nearby Aerodromes
- Canadian Aviation Regulations
- GFA
- Aerodrome Supplements
 - METAR & TAF (if available)
- NOTAMs
- CFS



Flight Map

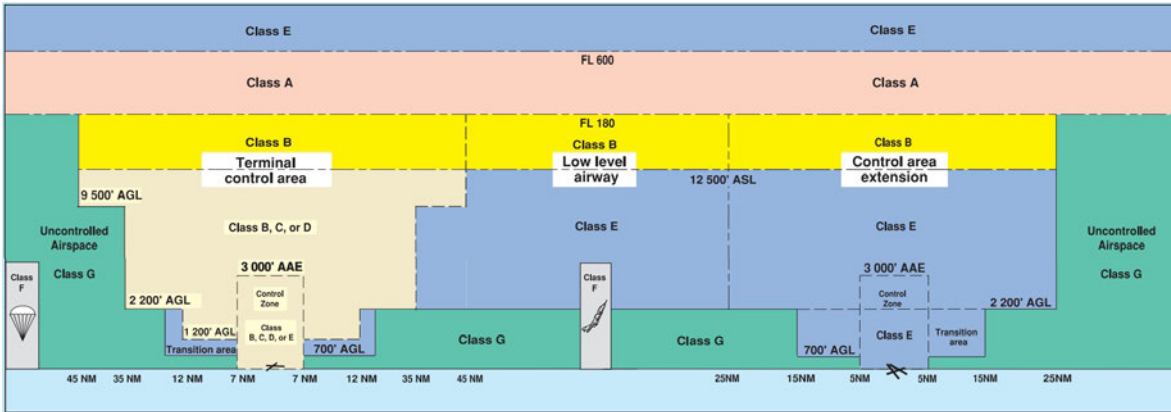


MAP Details

	Latitude	Longitude
 MODEL	50° 43' 44.20" N (50.729)	119° 18' 28.90" W (-119.308)
 Pilot	50° 43' 47.80" N (50.7299)	119° 18' 32.50" W (-119.309)



Airspace Classification



Overlying Airspaces

Class	Name	Floor	Ceiling
B	Williams Lake, BC CAE	12500MSL	18000MSL
E	Williams Lake, BC CAE	8000MSL	12500MSL
E	T676 Airway MEA: 12800MSL	2200AGL	12800MSL
B	T676 Airway MEA: 12800MSL	12800MSL	18000MSL
B	T687 Airway	12500MSL	18000MSL
E	T687 Airway	2200AGL	12500MSL
E	T799 Airway	2200AGL	12500MSL
B	T799 Airway	12500MSL	18000MSL
E	T713 Airway	2200AGL	12500MSL
B	T713 Airway	12500MSL	18000MSL

Nearest Aerodromes & Distance from Operation

SALMON ARM (CZAM	AERODROME	Reg)	Lat: 50.682	Long: 119.229	7.63 KM	4.12 NM
ROSS CREEK (CRC3	AERODROME	Reg)	Lat: 50.966	Long: 119.225	26.996 KM	14.58 NM
OWLS LANDING (COL4	HELIPORT	Reg)	Lat: 50.811	Long: 118.97	25.462 KM	13.75 NM
MABEL LAKE (CBF9	AERODROME	Reg)	Lat: 50.609	Long: 118.731	42.797 KM	23.11 NM

Weather Information for Mission Day

Summary: Partly cloudy throughout the day.

Condition	Temperature	Feels Like	Precipitation	Visibility	Cloud Coverage	Wind Speed	Humidity
Partially cloudy	4.6 Celsius	7.8 Celsius	1.0 %	38.1 Km	30.1 %	15.8 kph	73.2 %

Canadian Aviation Regulations

Division III — General Operating and Flight Rules

For full listing please visit <https://laws-lois.justice.gc.ca/eng/regulations/SOR-96-433/FullText.html#s-901.27>

Visual Line-of-sight

- **901.11 (1)** Subject to subsection (2) no pilot shall operate a remotely piloted aircraft system unless the pilot or a visual observer has the aircraft in visual line-of-sight at all times during flight.
- **(2)** A pilot may operate a remotely piloted aircraft system without the pilot or a visual observer having the aircraft in visual line-of-sight if the operation is conducted in accordance with a special flight operations certificate — RPAS issued under section 903.03.

Procedures

- **901.23 (1)** No pilot shall operate a remotely piloted aircraft system unless the following procedures are established:
 - **(a)** normal operating procedures, including pre-flight, take-off, launch, approach, landing and recovery procedures; and
 - **(b)** emergency procedures, including with respect to
 - **(i)** a control station failure,
 - **(ii)** an equipment failure,
 - **(iii)** a failure of the remotely piloted aircraft,
 - **(iv)** a loss of the command and control link,
 - **(v)** a fly-away, and
 - **(vi)** flight termination.
- **(2)** If the manufacturer of the remotely piloted aircraft system provides instructions with respect to the topics referred to in paragraphs (1)(a) and (b), the procedures established under subsection (1) shall reflect those instructions.
- **(3)** No pilot shall conduct the take-off or launch of a remotely piloted aircraft unless the procedures referred to in subsection (1) are reviewed before the flight by, and are immediately available to, each crew member.
- **(4)** No pilot shall operate a remotely piloted aircraft system unless the operation is conducted in accordance with the procedures referred to in subsection (1).

Site Survey

901.27 No pilot shall operate a remotely piloted aircraft system unless, before commencing operations, they determine that the site for take-off, launch, landing or recovery is suitable for the proposed operation by conducting a site survey that takes into account the following factors:

- **(a)** the boundaries of the area of operation;
- **(b)** the type of airspace and the applicable regulatory requirements;
- **(c)** the altitudes and routes to be used on the approach to and departure from the area of operation;
- **(d)** the proximity of manned aircraft operations;
- **(e)** the proximity of aerodromes, airports and heliports;
- **(f)** the location and height of obstacles, including wires, masts, buildings, cell phone towers and wind turbines;
- **(g)** the predominant weather and environmental conditions for the area of operation; and
- **(h)** the horizontal distances from persons not involved in the operation.

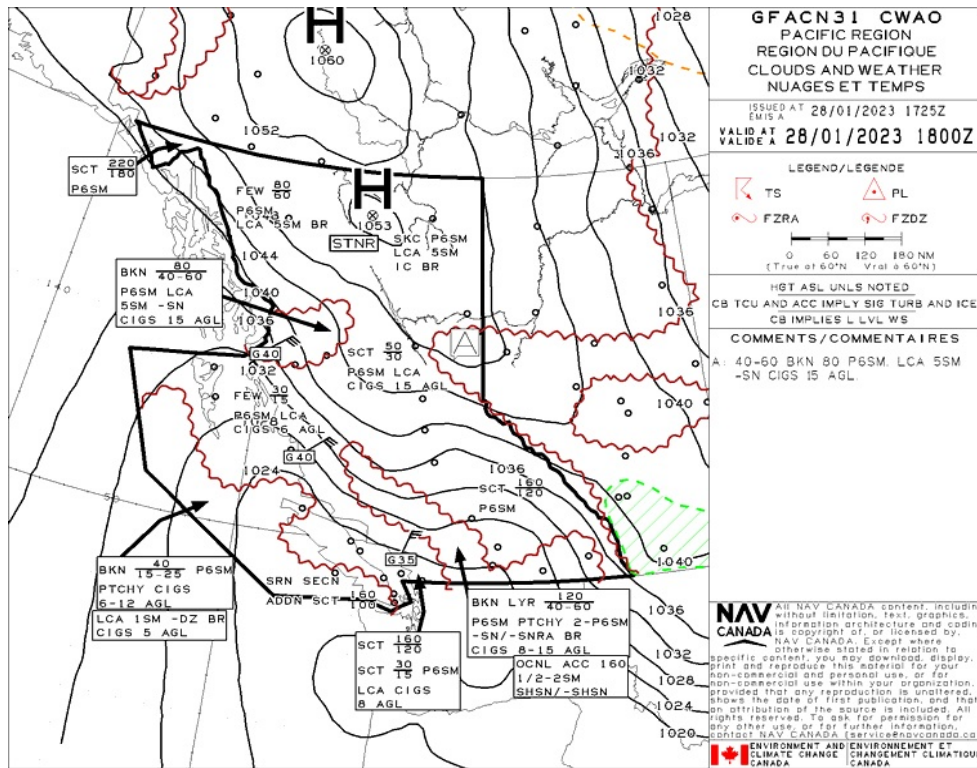
Operations at or in the Vicinity of an Aerodrome, Airport or Heliport

- **901.47 (1)** No pilot shall operate a remotely piloted aircraft at or near an aerodrome that is listed in the *Canada Flight Supplement* or the *Water Aerodrome Supplement* in a manner that could interfere with an aircraft operating in the established traffic pattern.
- **(2)** Subject to section 901.73 no pilot shall operate a remotely piloted aircraft at a distance of less than
 - **(a)** three nautical miles from the centre of an airport; and
 - **(b)** one nautical mile from the centre of a heliport.
- **(3)** No pilot shall operate a remotely piloted aircraft at a distance of less than three nautical miles from the centre of an aerodrome operated under the authority of the Minister of National Defence unless the operation is conducted in accordance with a special flight operations certificate — RPAS issued under section 903.03.

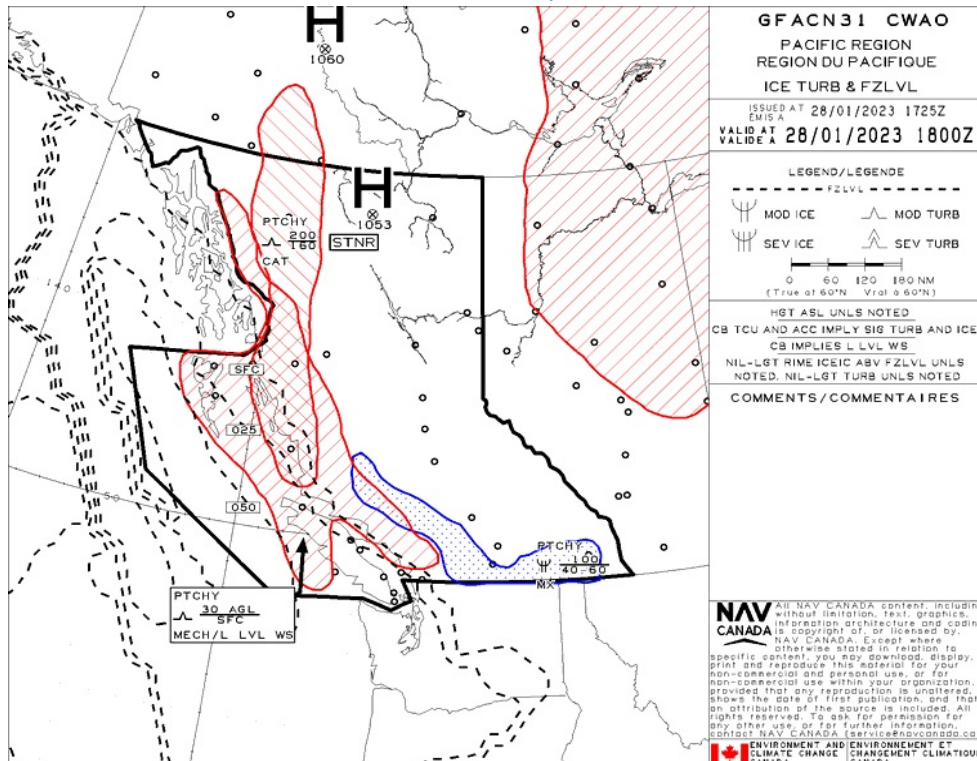
Records

- **901.48 (1)** Every owner of a remotely piloted aircraft system shall keep the following records:
 - **(a)** a record containing the names of the pilots and other crew members who are involved in each flight and, in respect of the system, the time of each flight or series of flights and
 - **(b)** a record containing the particulars of any mandatory action and any other maintenance action, modification or repair performed on the system, including
 - **(i)** the names of the persons who performed them,
 - **(ii)** the dates they were undertaken,
 - **(iii)** in the case of a modification, the manufacturer, model and a description of the part or equipment installed to modify the system, and
 - **(iv)** if applicable any instructions provided to complete the work.
- **(2)** Every owner of a remotely piloted aircraft system shall ensure that the records referred to in subsection (1) are made available to the Minister on request and are retained for a period of
 - **(a)** in the case of the records referred to in paragraph (1)(a), 12 months after the day on which they are created; and
 - **(b)** in the case of the records referred to in paragraph (1)(b), 24 months after the day on which they are created.
- **(3)** Every owner of a remotely piloted aircraft system who transfers ownership of the system to another person shall, at the time of transfer, also deliver to that person all of the records referred to in paragraph (1)(b).

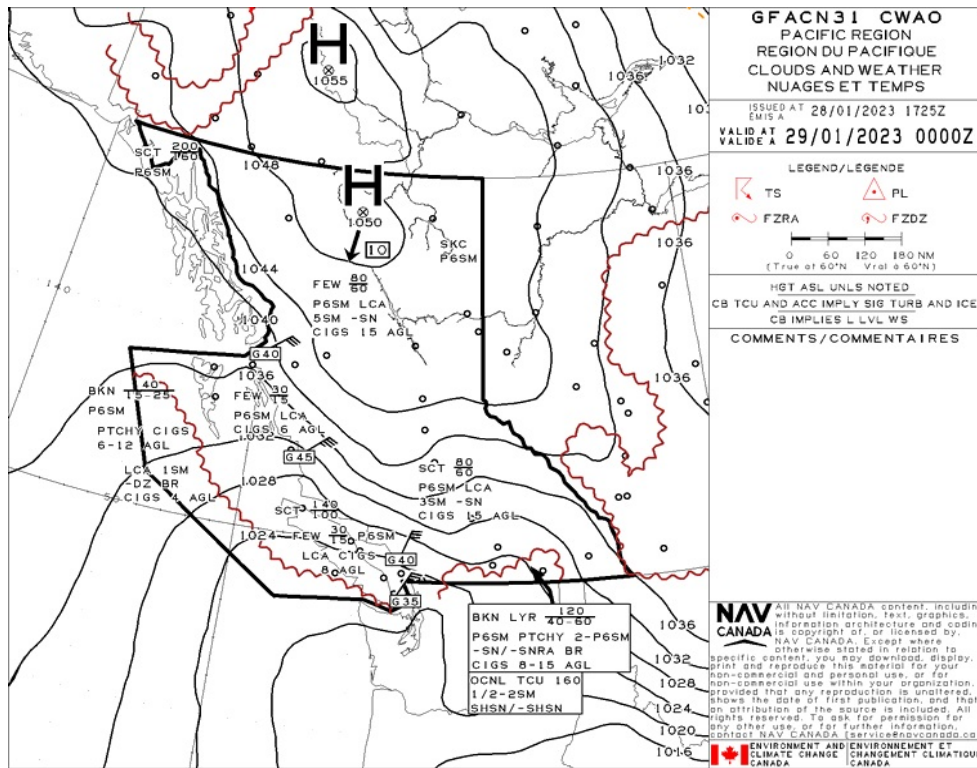
GFA Issue time + 00 hr - CLOUDS AND WEATHER



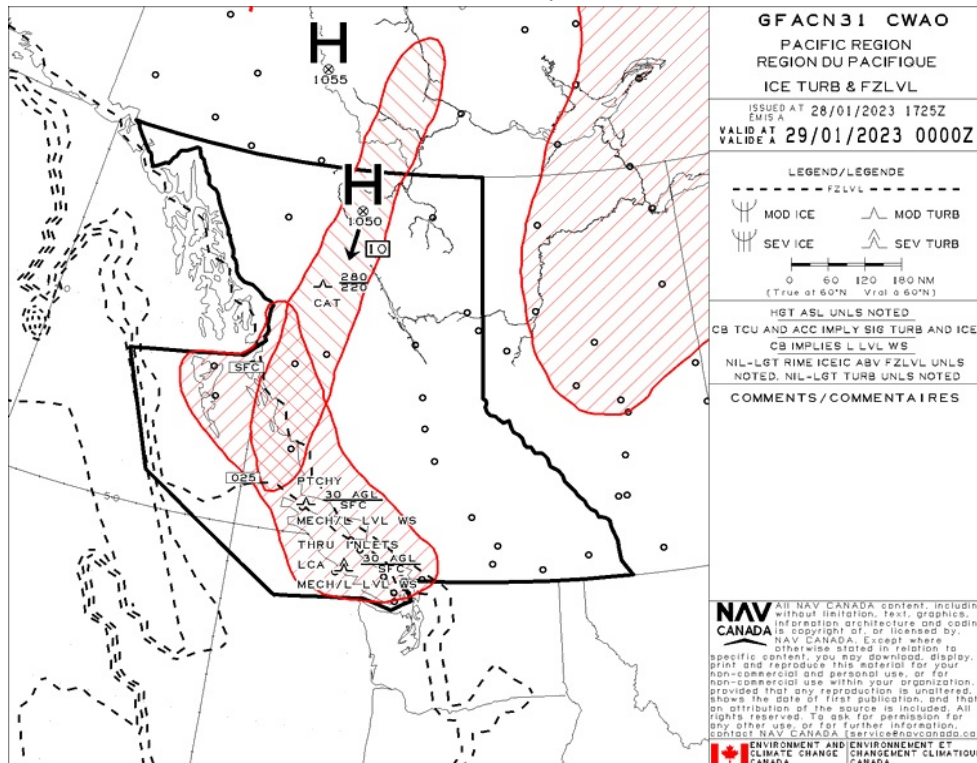
GFA Issue time + 00 hr - TURBULENCE, ICING AND FREEZING LEVEL



GFA Issue time + 06 hr - CLOUDS AND WEATHER

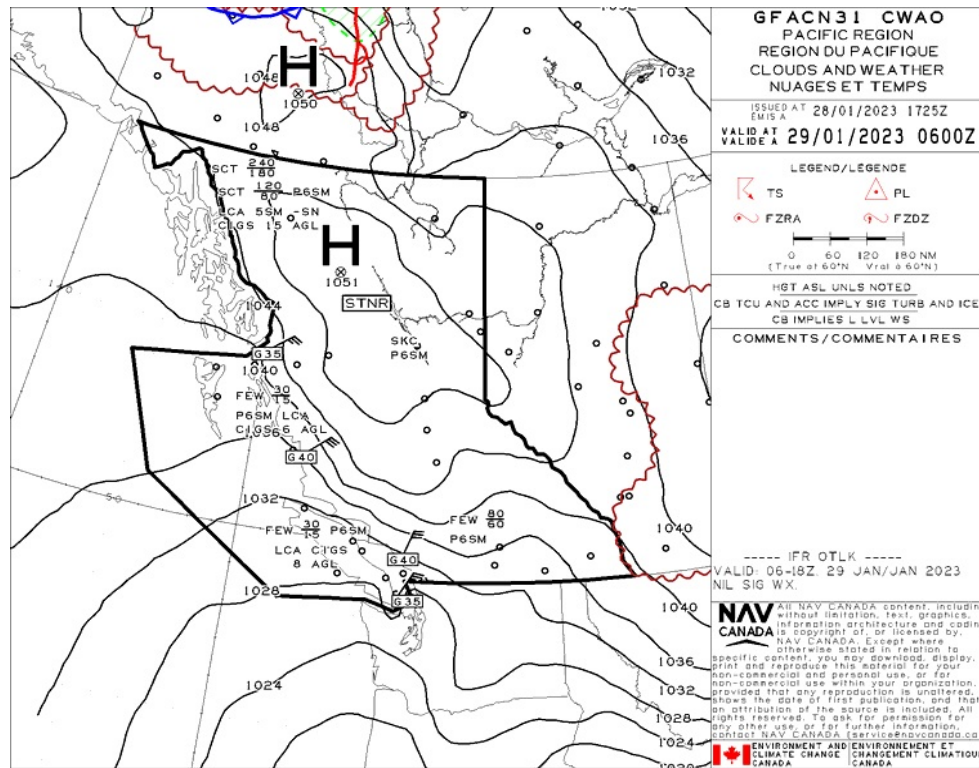


GFA Issue time + 06 hr - TURBULENCE, ICING AND FREEZING LEVEL

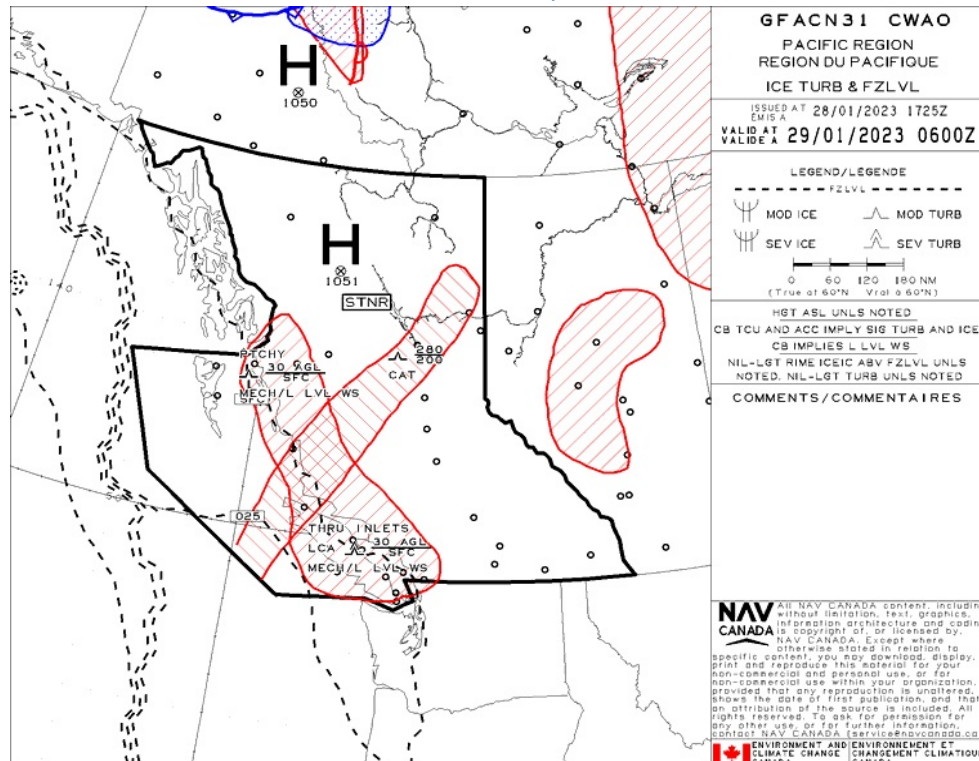




GFA Issue time + 12 hr - CLOUDS AND WEATHER



GFA Issue time + 12 hr - TURBULENCE, ICING AND FREEZING LEVEL



SALMON ARM - CZAM - Reg

NOTAM

(F3996/22 NOTAMR F3928/22
Q) CZVR/QCAAS/IV/B/AE/000/999/4923N12022W200
A) CYDC B) 2212091948 C) 2301312359EST
E) VANCOUVER CENTRE PERIPHERAL STATION (PA)
351.3MHZ AT PRINCETON U/S)

(0540/23 NOTAMR 0104/23
Q) CZVR/QCAAS/IV/B/AE/000/999/4957N11923W070
A) CY W B) 2301271825 C) 2302242359EST
E) TWR FREQ 292.2MHZ U/S)

(F3992/22 NOTAMN
Q) CZVR/QAT T/IV/NB0/E/000/999/4912N12311W999
A) CZVR B) 2212081954 C) 2302081900EST
E) IN SUPPORT OF CYVR CA FOR RE-EASE PROGRAM:
IFR ACFT DEP CYCD CYAZ CYXX CZBB CYHC CYPK CYWH CYNJ CAP3 CYB
CYZT CYKA CY W AND CYYF DESTINED FOR CYVR ARE REQUIRED TO CTC
TWR, FSS OR FIC BTN 30-90 MIN PRIOR TO DEP FOR AN APPROVED DEP
TIME.
IFR ACFT DEP CYYJ, CTC C EARNANCE DE IVERY ON FREQ 126.4MHZ BTN
30-90 MIN PRIOR TO DEP FOR AN APPROVED DEP TIME.
IFR ACFT DEP CYQQ CYPW AND CAT4 DESTINED FOR CYVR ARE REQUIRED TO
CTC CYQQ TERMINA 250-339-8115 BTN 30 AND 90 MIN PRIOR TO DEP FOR
AN APPROVED DEP TIME.)

(I6923/22 NOTAMR I4503/22
Q) CZVR/QPICH/I/NB0/A/000/999/5041N11914W005
A) CZAM B) 2211160008 C) 2302151800EST
E) RNAV (GNSS) RWY 14 AND RNAV (GNSS) RWY 32 APCH:
APCH RESTRICTED. VISUAL SFC NOT ASSESSED. FLIGHT CREW MUST BE
FAMILIAR WITH AD ENVIRONMENT)

(F0218/23 NOTAMN
Q) CZVR/QCDAS/IV/B0/E/000/999/5205N12506W999
A) CZVR B) 2301290430 C) 2301290800
E) CPD C NOT AVB)

(F0099/23 NOTAMR F3468/22
Q) CZXX/QOECH/IV/NB0/E/000/999/5205N12506W999
A) CZVR CZEG B) 2301111839 C) 2304121800EST
E) A ACFT, REGARDLESS OF THE STATE OF REGISTRY, DIRECTLY OR
INDIRECTLY OWNED, CHARTERED, EASED, OPERATED OR OTHERWISE
CONTROLLED BY A PERSON CONNECTED WITH EITHER THE RUSSIAN
FEDERATION OR OF BEARUS OR BY A CORPORATION OR ENTITY THAT IS
INCORPORATED OR FORMED UNDER THE LAWS OF THE RUSSIAN FEDERATION
OR BEARUS, AND A OPERATORS HOLDING AN AIR OPERATOR CERTIFICATE
(AOC) ISSUED BY RUSSIAN FEDERATION AND/OR BEARUSIAN AUTHORITIES
ARE PROHIBITED TO ENTER, EXIT OR OVERFLY CANADA'S TERRITORIAL
AIRSPACE (INCLUDING F T WITHIN 12NM OF CANADA'S COASTS).
EXCEPTIONS PERMITTED FOR ACFT EXPERIENCING INFILIGHT EMERG.

A AUTH OBTAINED PRIOR TO 27 FEB 2022 FOR ACFT AND OPS SUBJECT
TO THIS NOTAM ARE REVOKED.

HUMANITARIAN, SAR, MEDEVAC AND ANY OTHER F T SEEKING AN EXCEPTION
TO THIS RESTRICTION MUST RECEIVE AUTH GRANTED AFTER 27 FEB 2022
FROM THE MINISTER OF TRANSPORT TO OPERATE IN CANADA'S TERRITORIAL
AIRSPACE. AFFECTED ACFT WISHING TO OBTAIN SUCH AN AUTH OR C R
INTO CANADA'S TERRITORIAL AIRSPACE MAY APPLY TO THE MINISTER OF
TRANSPORT AT 1-877-992-6853 OR 1-613-992-6853 OR BY EMAIL AT
OPERATIONS.AVIATION(AT)TC.GC.CA.)

ROSS CREEK - CRC3 - Reg

NOTAM

(F3996/22 NOTAMR F3928/22
Q) CZVR/QCAAS/IV/B/AE/000/999/4923N12022W200
A) CYDC B) 2212091948 C) 2301312359EST
E) VANCOUVER CENTRE PERIPHERA STATION (PA)
351.3MHZ AT PRINCETON U/S)

(0540/23 NOTAMR 0104/23
Q) CZVR/QCAAS/IV/B/AE/000/999/4957N11923W070
A) CY W B) 2301271825 C) 2302242359EST
E) TWR FREQ 292.2MHZ U/S)

(F0218/23 NOTAMN
Q) CZVR/QCDAS/IV/B0/E/000/999/5205N12506W999
A) CZVR B) 2301290430 C) 2301290800
E) CPD C NOT AVB)

(F3992/22 NOTAMN
Q) CZVR/QAT T/IV/NB0/E/000/999/4912N12311W999
A) CZVR B) 2212081954 C) 2302081900EST
E) IN SUPPORT OF CYVR CA FOR RE EASE PROGRAM:
IFR ACFT DEP CYCD CYAZ CYXX CZBB CYHC CYPK CYWH CYNJ CAP3 CYB
CYZT CYKA CY W AND CYYF DESTINED FOR CYVR ARE REQUIRED TO CTC
TWR, FSS OR FIC BTN 30-90 MIN PRIOR TO DEP FOR AN APPROVED DEP
TIME.
IFR ACFT DEP CYYJ, CTC C EARNANCE DE IVERY ON FREQ 126.4MHZ BTN
30-90 MIN PRIOR TO DEP FOR AN APPROVED DEP TIME.
IFR ACFT DEP CYQQ CYPW AND CAT4 DESTINED FOR CYVR ARE REQUIRED TO
CTC CYQQ TERMINA 250-339-8115 BTN 30 AND 90 MIN PRIOR TO DEP FOR
AN APPROVED DEP TIME.)

(F0099/23 NOTAMR F3468/22
Q) CZXX/QOECH/IV/NB0/E/000/999/5205N12506W999
A) CZVR CZEG B) 2301111839 C) 2304121800EST
E) A ACFT, REGARD ESS OF THE STATE OF REGISTRY, DIRECT Y OR
INDIRECT Y OWNED, CHARTERED, EASED, OPERATED OR OTHERWISE
CONTROLLED BY A PERSON CONNECTED WITH EITHER THE RUSSIAN
FEDERATION OR OF BE ARUS OR BY A CORPORATION OR ENTITY THAT IS
INCORPORATED OR FORMED UNDER THE LAWS OF THE RUSSIAN FEDERATION
OR BE ARUS, AND A OPERATORS HOLDING AN AIR OPERATOR CERTIFICATE
(AOC) ISSUED BY RUSSIAN FEDERATION AND/OR BE ARUSIAN AUTHORITIES
ARE PROHIBITED TO ENTER, EXIT OR OVERFLY CANADA'S TERRITORIA
AIRSPACE (INCLUDING F T WITHIN 12NM OF CANADA'S COASTS).
EXCEPTIONS PERMITTED FOR ACFT EXPERIENCING IMMEDIATE EMERG.

A AUTH OBTAINED PRIOR TO 27 FEB 2022 FOR ACFT AND OPS SUBJECT
TO THIS NOTAM ARE REVOKED.

HUMANITARIAN, SAR, MEDEVAC AND ANY OTHER F T SEEKING AN EXCEPTION
TO THIS RESTRICTION MUST RECEIVE AUTH GRANTED AFTER 27 FEB 2022
FM THE MINISTER OF TRANSPORT TO OPERATE IN CANADA'S TERRITORIA
AIRSPACE. AFFECTED ACFT WISHING TO OBTAIN SUCH AN AUTH OR C R
INTO CANADA'S TERRITORIA AIRSPACE MAY APPLY TO THE MINISTER OF
TRANSPORT AT 1-877-992-6853 OR 1-613-992-6853 OR BY EMAIL AT
OPERATIONS.AVIATION(AT)TC.GC.CA.)

OWLS LANDING - COL4 - Reg

NOTAM

(0540/23 NOTAMR 0104/23
Q) CZVR/QCAAS/IV/B/AE/000/999/4957N11923W070
A) CY W B) 2301271825 C) 2302242359EST
E) TWR FREQ 292.2MHZ U/S)

(F0218/23 NOTAMN
Q) CZVR/QCDAS/IV/B0/E/000/999/5205N12506W999
A) CZVR B) 2301290430 C) 2301290800
E) CPD C NOT AVB)

(F3992/22 NOTAMN
Q) CZVR/QAT T/IV/NB0/E/000/999/4912N12311W999
A) CZVR B) 2212081954 C) 2302081900EST
E) IN SUPPORT OF CYVR CA FOR RE EASE PROGRAM:
IFR ACFT DEP CYCD CYAZ CYXX CZBB CYHC CYPK CYWH CYNJ CAP3 CYB
CYZT CYKA CY W AND CYYF DESTINED FOR CYVR ARE REQUIRED TO CTC
TWR, FSS OR FIC BTN 30-90 MIN PRIOR TO DEP FOR AN APPROVED DEP
TIME.
IFR ACFT DEP CYYJ, CTC C EARANCE DE IVERY ON FREQ 126.4MHZ BTN
30-90 MIN PRIOR TO DEP FOR AN APPROVED DEP TIME.
IFR ACFT DEP CYQQ CYPW AND CAT4 DESTINED FOR CYVR ARE REQUIRED TO
CTC CYQQ TERMINA 250-339-8115 BTN 30 AND 90 MIN PRIOR TO DEP FOR
AN APPROVED DEP TIME.)

(F0099/23 NOTAMR F3468/22
Q) CZXX/QOCH/IV/NB0/E/000/999/5205N12506W999
A) CZVR CZEG B) 2301111839 C) 2304121800EST
E) A ACFT, REGARD ESS OF THE STATE OF REGISTRY, DIRECT Y OR
INDIRECT Y OWNED, CHARTERED, EASED, OPERATED OR OTHERWISE
CONTRO ED BY A PERSON CONNECTED WITH EITHER THE RUSSIAN
FEDERATION OR OF BE ARUS OR BY A CORPORATION OR ENTITY THAT IS
INCORPORATED OR FORMED UNDER THE AWS OF THE RUSSIAN FEDERATION
OR BE ARUS, AND A OPERATORS HO DING AN AIR OPERATOR CERTIFICATE
(AOC) ISSUED BY RUSSIAN FEDERATION AND/OR BE ARUSIAN AUTHORITIES
ARE PROHIBITED TO ENTER, EXIT OR OVERF Y CANADA'S TERRITORIA
AIRSPACE (INC UDING F T WITHIN 12NM OF CANADA'S COASTS).
EXCEPTIONS PERMITTED FOR ACFT EXPERIENCING INF IGH T EMERG.

A AUTH OBTAINED PRIOR TO 27 FEB 2022 FOR ACFT AND OPS SUBJECT
TO THIS NOTAM ARE REVOKED.

HUMANITARIAN, SAR, MEDEVAC AND ANY OTHER F T SEEKING AN EXCEPTION
TO THIS RESTRICTION MUST RECEIVE AUTH GRANTED AFTER 27 FEB 2022
FM THE MINISTER OF TRANSPORT TO OPERATE IN CANADA'S TERRITORIA
AIRSPACE. AFFECTED ACFT WISHING TO OBTAIN SUCH AN AUTH OR C R
INTO CANADA'S TERRITORIA AIRSPACE MAY APP Y TO THE MINISTER OF
TRANSPORT AT 1-877-992-6853 OR 1-613-992-6853 OR BY EMAI AT
OPERATIONS.AVIATION(AT)TC.GC.CA.)

(F3996/22 NOTAMR F3928/22
Q) CZVR/QCAAS/IV/B/AE/000/999/4923N12022W200
A) CYDC B) 2212091948 C) 2301312359EST
E) VANCOUVER CENTRE PERIPHERA STATION (PA)
351.3MHZ AT PRINCETON U/S)

MABEL LAKE - CBF9 - Reg

NOTAM

(0540/23 NOTAMR 0104/23
Q) CZVR/QCAAS/IV/B/AE/000/999/4957N11923W070
A) CY W B) 2301271825 C) 2302242359EST
E) TWR FREQ 292.2MHZ U/S)

(F0218/23 NOTAMN
Q) CZVR/QCDAS/IV/B0/E/000/999/5205N12506W999
A) CZVR B) 2301290430 C) 2301290800
E) CPD C NOT AVB)

(F3992/22 NOTAMN
Q) CZVR/QAT T/IV/NB0/E/000/999/4912N12311W999
A) CZVR B) 2212081954 C) 2302081900EST
E) IN SUPPORT OF CYVR CA FOR RE EASE PROGRAM:
IFR ACFT DEP CYCD CYAZ CYXX CZBB CYHC CYPK CYWH CYNJ CAP3 CYB
CYZT CYKA CY W AND CYYF DESTINED FOR CYVR ARE REQUIRED TO CTC
TWR, FSS OR FIC BTN 30-90 MIN PRIOR TO DEP FOR AN APPROVED DEP
TIME.
IFR ACFT DEP CYYJ, CTC C EARNANCE DE IVERY ON FREQ 126.4MHZ BTN
30-90 MIN PRIOR TO DEP FOR AN APPROVED DEP TIME.
IFR ACFT DEP CYQQ CYPW AND CAT4 DESTINED FOR CYVR ARE REQUIRED TO
CTC CYQQ TERMINA 250-339-8115 BTN 30 AND 90 MIN PRIOR TO DEP FOR
AN APPROVED DEP TIME.)

(F0099/23 NOTAMR F3468/22
Q) CZXX/QOCH/IV/NB0/E/000/999/5205N12506W999
A) CZVR CZEG B) 2301111839 C) 2304121800EST
E) A ACFT, REGARD ESS OF THE STATE OF REGISTRY, DIRECT Y OR
INDIRECT Y OWNED, CHARTERED, EASED, OPERATED OR OTHERWISE
CONTROLLED BY A PERSON CONNECTED WITH EITHER THE RUSSIAN
FEDERATION OR OF BE ARUS OR BY A CORPORATION OR ENTITY THAT IS
INCORPORATED OR FORMED UNDER THE LAWS OF THE RUSSIAN FEDERATION
OR BE ARUS, AND A OPERATORS HOLDING AN AIR OPERATOR CERTIFICATE
(AOC) ISSUED BY RUSSIAN FEDERATION AND/OR BE ARUSIAN AUTHORITIES
ARE PROHIBITED TO ENTER, EXIT OR OVERFLY CANADA'S TERRITORIAL
AIRSPACE (INCLUDING F T WITHIN 12NM OF CANADA'S COASTS).
EXCEPTIONS PERMITTED FOR ACFT EXPERIENCING IMMEDIATE EMERG.

A AUTH OBTAINED PRIOR TO 27 FEB 2022 FOR ACFT AND OPS SUBJECT
TO THIS NOTAM ARE REVOKED.

HUMANITARIAN, SAR, MEDEVAC AND ANY OTHER F T SEEKING AN EXCEPTION
TO THIS RESTRICTION MUST RECEIVE AUTH GRANTED AFTER 27 FEB 2022
FM THE MINISTER OF TRANSPORT TO OPERATE IN CANADA'S TERRITORIAL
AIRSPACE. AFFECTED ACFT WISHING TO OBTAIN SUCH AN AUTH OR C R
INTO CANADA'S TERRITORIAL AIRSPACE MAY APPLY TO THE MINISTER OF
TRANSPORT AT 1-877-992-6853 OR 1-613-992-6853 OR BY EMAIL AT
OPERATIONS.AVIATION(AT)TC.GC.CA.)

(F3996/22 NOTAMR F3928/22
Q) CZVR/QCAAS/IV/B/AE/000/999/4923N12022W200
A) CYDC B) 2212091948 C) 2301312359EST
E) VANCOUVER CENTRE PERIPHERAL STATION (PA)
351.3MHZ AT PRINCETON U/S)

BRITISH COLUMBIA

AERODROME/FACILITY DIRECTORY

SALMON ARM BC

CZAM

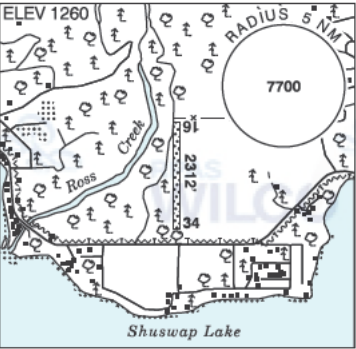
REF	N50 40 57 W119 13 43 2SE 16°E (2013) UTC-8(7) Elev 1751' A5005 LO2 CAP	
OPR	City of Salmon Arm 250-832-1000 O/T 250-833-2945 Reg Ldg fees may be levied	
PF	A-1,6 C-2,3,4,5	
FLT PLN	<div>FIC</div> Kamloops 866-WXBRIEF (Toll free within Canada) or 866-541-4101 (Toll free within Canada & USA) <div>WX</div> AUTO (see COMM) WxCam	
SERVICES		
<div>FUEL</div> <div>OIL</div> <div>S</div>	100LL, JA-1, MG-3, SP 250-832-1000 15-02Z (DT 13-04Z) All 1,2,3,4,5	
RWY DATA	Rwy 14(142°)/32(322°) 4261x75 asphalt Rwy 32 first 1420' down 1.9%	
RCR	Opr Ltd win maint	
LIGHTING	14-AS(TE ME) P1 3.5°, 32-(TE ME) P1 3.5° ARCAL-122.9 type K exc RILS (rwy 14) on high setting only.	
COMM		
<div>RCO</div> <div>MF</div> <div>AUTO</div>	Pacific rdo 122.375 (FISE) 126.7 (bcst) UNICOM ltd hrs O/T tfc 122.9 5NM 4700 ASL (CAR 602.98) 122.55	
RESTRIC-TIONS	OPERATING RESTRICTIONS 1. Pursuant to CARS 602.96(3)(D), not certified for ngt ops unless all hazard beacons are oprg.	
PRO	Circuit altitude 3000 ASL. Rgt hand circuits Rwy 32 (CAR 602.96). Night Ops: Follow circuit pro as depicted on VFR terminal ngt circuit pro chart. During parachuting activity over A/D Apr 1-Oct 31, overfly field over Thld 32.	
CAUTION	Only pilots familiar with local terrain should use this A/D dur hrs of darkness. Numerous P-lines in vic of A/D. Hang glider act sfc to 10,000 ASL within 15NM of A/D. Check for NOTAM.	

BRITISH COLUMBIA

AERODROME/FACILITY DIRECTORY

ROSS CREEK BC

CRC3

REF	N50 57 57 W119 13 32 2.4E 16°E (2015) UTC-8(7) Elev 1260' A5005	
OPR	Ross Creek Landing Ltd 604-996-2939 Reg PPR	
PF	C-2,5 D-4	
FLT PLN		
FIC	Kamloops 866-WXBRIEF (Toll free within Canada) or 866-541-4101 (Toll free within Canada & USA)	
SERVICES		
S	4,5	
RWY DATA	Rwy 16(164°)/34(344°) 2312x70 GRVL/GRASS Rwy 34 up 1.73%	
RCR	Opr No win maint	
COMM		
ATF	tfc 123.2 5NM 3000 ASL	
CAUTION	Hills N of A/D. Trees to 40' S of Thld 34. Trees to 50' W of rwy. Ditches on either side of rwy. Wildlife on rwy.	

BRITISH COLUMBIA

AERODROME/FACILITY DIRECTORY

SICAMOUS / OWLS LANDING BC (Heli)

COL4

REF	N50 48 39 W118 58 13 Adj SSE 16°E (2016) UTC-8(7) Elev 1394' A5005	
OPR	Guy Maris 780-920-2191 Fax 780-483-5400 Reg PPR	
PF	C-1,2,3,4,5 D-6	
FLT PLN		
FIC	Kamloops 866-WXBRIEF (Toll free within Canada) or 866-541-4101 (Toll free within Canada & USA) or 250-376-8392	
HELI DATA	FATO 300' x 90' CONC/ASPH/aggregate TLOF 200' x 90' CONC/ASPH Safety Area 300' x 90' Max heli overall length 50' Opr 16-01Z± Mon-Fri. No win maint.	
RCR		
COMM		
ATF	tfc 123.2 5NM 4400 ASL	
PRO	Arr/dep curved 276° to 309° fr heli, day use only. All apch and dep over lake.	
CAUTION	Unmarked p-lines and tall trees E of FATO.	

BRITISH COLUMBIA

AERODROME/FACILITY DIRECTORY

MABEL LAKE BC

CBF9

REF	N50 36 32 W118 43 52 16°E (2016) UTC-8(7) Elev 1410' A5005
OPR	Mabel Lake Golf & Airpark 250-309-0820 Reg PPR
PF	B-1, B-2,5 avbl Jul-Aug
FLT PLN	FIC Kamloops 866-WXBRIEF (Toll free within Canada) or 866-541-4101 (Toll free within Canada & USA)
SERVICES	S 1,5
RWY DATA	Rwy 16/34 2900x100 turf/dirt Rwy 34 up 1%
RCR	Opr No win maint
COMM	ATF tfc 123.2 5NM 3400 ASL
PRO	Rgt hand circuits Rwy 34 (CAR 602.96). Land on Rwy 34 & tkof Rwy 16.
CAUTION	Rwy ocsl used for unrelated A/D activities, verify rwy unobstructed prior to ldg. Trees to 100 AGL along full-length, both sides & N end of rwy.

